

Arbroath bus station • Cliffburn summary timetable

27 44

MONDAY TO FRIDAY																				
route number	44	44	44	44	44	27	44	27		44	27		27	44	44	44	44	44	44	44
Arbroath bus station	0657	0722	0738	0803	0830	0850	0920	0950		20	50		1350	1420	1450	1520	1620	1645	1715	1725
Burnside Drive Morrisons	▼	▼	▼	▼	▼	0851	0921	0951		21	51		1351	1421	1451	1521	1621	1646	1716	1726
Springfield Medical Centre	0702	0727	0743	0808	0835	0855	0926	0955		26	55		1355	1426	1456	1526	1626	1651	1721	1731
Cliffburn opp Mayfield Shops	▼	▼	▼	▼	▼	0900	▼	1000		▼	00		1400	▼	▼	▼	▼	▼	▼	▼
Cliffburn Great Michael Road	0707	0732	0748	0813	0840	▼	0933	▼		33	▼		▼	1433	1503	1533	1633	1658	1728	1738
Springfield Medical Centre	0713	0738	0754	0819	0846	0905	0939	1005		39	05		1405	1439	1509	1539	1639	1704	1734	1744
Arbroath bus station	0718	0743	0759	0824	0851	0912	0944	1012		44	12		1412	1444	1514	1544	1644	1709	1739	1749

route number	44	44	44A	44A	44A	44A	44A
		JP	JP	JP	JP	JP	JP F
Arbroath bus station	1745	1820	1925	2025	2125	2225	2320
Burnside Drive Morrisons	1746	1821	▼	▼	▼	▼	▼
Springfield Medical Centre	1751	1826	1929	2029	2129	2229	2324
Cliffburn Great Michael Road	1758	1830	1932	2032	2132	2232	2327
Springfield Medical Centre	1804	1838	1939	2039	2139	2250	2334
Arbroath bus station	1809	1843	1943	2043	2143	2254	2338

SATURDAY																
route number	44	44	44	27		44	27		44	27	44	44A	44A	44A	44A	44A
Arbroath bus station	0720	0750	0820	0850		20	50		1720	1750	1820	1925	2025	2125	2225	2320
Burnside Drive Morrisons	▼	▼	0821	0851		21	51		1721	1751	1821	▼	▼	▼	▼	▼
Springfield Medical Centre	0725	0755	0826	0855		26	55		1726	1755	1826	1929	2029	2129	2229	2324
Cliffburn opp Mayfield Shops	▼	▼	▼	0900		▼	00		▼	1800	▼	▼	▼	▼	▼	▼
Cliffburn Great Michael Road	0730	0800	0833	▼		33	▼		1733	▼	1830	1932	2032	2132	2232	2327
Springfield Medical Centre	0736	0806	0839	0905		39	05		1739	1805	1838	1939	2039	2139	2250	2334
Arbroath bus station	0741	0811	0844	0912		44	12		1744	1812	1843	1943	2043	2143	2254	2338

SUNDAY																
route number	44A	44A	44A	44A	44A	44A	44A									
	JP	JP	JP	JP	JP	JP	JP									
Arbroath bus station	1245	1345	1445	1545	1645	1745	1845									
Springfield Medical Centre	1249	1349	1449	1549	1649	1749	1849									
Cliffburn Great Michael Road	1252	1352	1452	1552	1652	1752	1852									
Springfield Medical Centre	1259	1359	1459	1559	1659	1759	1859									
Arbroath bus station	1303	1403	1503	1603	1703	1803	1903									

F Friday only
JP Journey operated by JP Minicoaches on behalf of Angus Council. If you have any queries or comments regarding these journeys, please contact Angus Council's Transport Team on Forfar (01307) 461775 or by email to plntransport@angus.gov.uk

Warddykes • Arbroath bus station summary timetable

39

MONDAY TO FRIDAY

route number	39	39	39	39	39	39	39	39	39	then at these mins past	39	39	until	39	39	39A	39	39	39	39	39
Arbroath Saltire Centre	0655	M	0755	0831	0901	0931	1001	M		01	M		M	1701	M	1815	M	M	1845	1915	
Warddykes Brothock Way	0657	0727	0757	0833	0903	0933	1003	1033		03	33		1633	1703	▼	1817	1833	1843	1847	1917	
Warddykes opp Primary School	0659	0729	0759	0835	0905	0935	1005	1035		05	35		1635	1705	1749	1819	1835	1845	1849	1919	
Arbroath bus station	0705	0735	0805	0841	0911	0941	1011	1041		11	41		1641	1711	1755	1825	1841	1851	1855	1925	

route number	39	39	39	39
Arbroath Saltire Centre	M	M	M	M
Warddykes opp Primary School	1936	2036	2136	2236
Arbroath bus station	1941	2041	2141	2241

M Service 39 journey operating from Montrose

SATURDAY

route number	39	39	39	39	39	39	39	39	39	then at these mins past	39	39	until	39	39	39	39	39	39	39	39A	
Arbroath Saltire Centre	0655	M	0755	M	0901	M				01	M		M	1811	M	1841	1911	M	M	M	M	M
Warddykes Brothock Way	0657	0727	0757	0813	0903	0933				03	33		1733	1813	1833	1843	1913	▼	▼	▼	▼	▼
Warddykes opp Primary School	0659	0729	0759	0815	0905	0935				05	35		1735	1815	1835	1845	1915	1936	2036	2136	2236	2341
Arbroath bus station	0705	0735	0805	0821	0911	0941				11	41		1741	1821	1841	1851	1921	1941	2041	2141	2241	2346

SUNDAY

route number	39	39	39	39	39	39	39	39
Inverkeilor opp Chance Inn	M	M	M	M	M	M	M	M
Warddykes opp Primary School	0836	1036	1236	1436	1636	1836	2036	2236
Arbroath bus station	0841	1041	1241	1441	1641	1841	2041	2241

Arbroath bus station • Warddykes summary timetable

39

MONDAY TO FRIDAY

route number	39	39	39	39	39	39	39	39	39	39	39	39	39	39	39	39	39	39	39	39	
Arbroath bus station	0650	0750	0825	0856	0927	0956	1027			55	27		1427	1455	1555	1627	1655	1810	1837	1840	1910
Arbroath Saltire Centre	0655	0755	0830	0901	▼	1001	▼			00	▼		▼	1500	1600	▼	1700	1815	▼	1845	1915
Warddykes at Primary School	▼	▼	▼	▼	0933	▼	1033			▼	33		1433	▼	▼	1633	▼	▼	1843	▼	▼
Warddykes Brothock Way	0657	0757	0833	0903	0935	1003	1035			03	35		1435	1505	1603	1635	1703	1817	▼	1847	1917
Warddykes opp Primary School	0659	0759	0835	0905	M	1005	M			05	M		M	1511	1605	M	1705	1819	M	1849	1919

route number	39	39	39	39
Arbroath bus station	1937	2037	2137	2237
Warddykes at Primary School	1943	2043	2143	2243
Warddykes opp Primary School	M	M	M	M

SATURDAY

route number	39	39	39	39	39	39	39	39	39	39	39	39	39	39	39	39	39	39	39	39			
Arbroath bus station	0650	0750	0827	0855	0927					55	27		1555	1627	1655	1805	1835	1837	1905	1937	2037	2137	2237
Arbroath Saltire Centre	0655	0755	▼	0900	▼					00	▼		1600	▼	1700	1810	1840	▼	1910	▼	▼	▼	▼
Warddykes at Primary School	▼	▼	0833	▼	0933					▼	33		▼	1633	▼	▼	▼	1843	▼	1943	2043	2143	2243
Warddykes Brothock Way	0657	0757	0835	0903	0935					03	35		1603	1635	1703	1813	1843	▼	1913	▼	▼	▼	▼
Warddykes opp Primary School	0659	0759	M	0905	M					05	M		1605	M	1705	1815	1845	M	1915	M	M	M	M

SUNDAY

route number	39	39	39	39	39	39	39
Arbroath bus station	0937	1137	1337	1537	1737	1937	2137
Warddykes at Primary School	0943	1143	1343	1543	1743	1943	2143
	M	M	M	M	M	M	M

M Service 39 journey operating to Montrose via Bruce Road - Brechin Road - Tarry Road.

Arbroath bus station • Kirkton

43

MONDAY TO FRIDAY

route number	43	43	43A	43B	43A	43A	43A		43A	43A	43A	43A	43A	43A	43	43		43	43A	
Arbroath bus station	—	—	0717	—	—	—	—	then every 30 mins until	—	—	—	—	—	—	—	—	JP	—	—	
Springfield Medical Centre	—	—	0722	—	—	—	—		—	—	—	—	—	—	—	—	—	—	—	—
Cliffburn opp Mayfield Shops	—	—	0725	—	—	—	—		—	—	—	—	—	—	—	—	—	—	—	—
Warddykes Brothock Way	—	—	0729	—	—	—	—		—	—	—	—	—	—	—	—	—	—	—	—
Arbroath bus station	0645	0715	0740	0759	0845	0915	0945		1445	1550	1620	1650	1720	1750	1820	1905	—	—	2205	2255
Lochlands Street opp Tesco	0648	0718	0743	0802	0848	0918	0948		1448	1553	1623	1653	1723	1753	1823	1908	—	—	2208	2258
Kirkton Inverbrothock Primary	0654	0724	0749	▼	0854	0924	0954		1454	1559	1629	1659	1729	1759	1829	1914	—	—	2214	2304
Timmergreens Condor Drive	—	—	0752	0805	0857	0927	0957		1457	1602	1632	1702	1732	1802	—	—	—	—	—	2307
Timmergreens Newton Avenue	—	—	0755	0809	0900	0930	1000		1500	1605	1635	1705	1735	1805	—	—	—	—	—	2310
Timmergreens Charles Avenue	▼	▼	0757	—	▼	▼	▼		▼	▼	▼	▼	▼	▼	▼	▼	—	—	▼	2312
Elmbank Crescent	0658	0728	—	—	0902	0932	1002	1502	1607	1637	1707	1737	1807	1833	1918	—	—	2218	—	
Lochlands Street Tesco	0700	0730	▼	0814	0904	0934	1004	1504	1609	1639	1709	1739	1809	1835	1920	—	—	2220	▼	
Arbroath bus station	0703	0733	0802	0817	0907	0937	1007	1507	1612	1642	1712	1742	1812	1838	1923	—	—	2223	2317	

SATURDAY

route number	43A	43A	43A	43A	43A		43A	43A	43A	43A	43A	43A	43A	43	43		43	43A		
Arbroath bus station	0750	0820	0845	0915	0945	then every 30 mins until	1445	1515	1550	1620	1650	1720	1750	1820	1905	—	—	2205	2255	
Lochlands Street opp Tesco	0753	0823	0848	0918	0948		1448	1518	1553	1623	1653	1723	1753	1823	1908	—	—	2208	2258	
Kirkton Inverbrothock Primary	0759	0829	0854	0924	0954		1454	1524	1559	1629	1659	1729	1759	1829	1914	—	—	2214	2304	
Timmergreens Condor Drive	0802	0832	0857	0927	0957		1457	1527	1602	1632	1702	1732	1802	—	—	—	—	—	2307	
Timmergreens Newton Avenue	0805	0835	0900	0930	1000		1500	1530	1605	1635	1705	1735	1805	—	—	—	—	—	2310	
Timmergreens Charles Avenue	▼	▼	▼	▼	▼		▼	▼	▼	▼	▼	▼	▼	▼	▼	—	—	—	▼	2312
Elmbank Crescent	0807	0837	0902	0932	1002		1502	1532	1607	1637	1707	1737	1807	1833	1918	—	—	2218	—	
Lochlands Street Tesco	0809	0839	0904	0934	1004		1504	1534	1609	1639	1709	1739	1809	1835	1920	—	—	2220	▼	
Arbroath bus station	0812	0842	0907	0937	1007		1507	1537	1612	1642	1712	1742	1812	1838	1923	—	—	2223	2317	

SUNDAY

route number	43	43	43	43	43	43	43
Arbroath bus station	1325	1425	1525	1625	1725	1825	1925
Lochlands Street opp Tesco	1328	1428	1528	1628	1728	1828	1928
Kirkton Inverbrothock Primary	1334	1434	1534	1634	1734	1834	1934
Elmbank Crescent	1338	1438	1538	1638	1738	1838	1938
Lochlands Street Tesco	1340	1440	1540	1640	1740	1840	1940
Arbroath bus station	1343	1443	1543	1643	1743	1843	1943

F Friday only
 JP Journey operated by JP Minicoaches on behalf of Angus Council. If you have any queries or comments regarding these journeys, please contact Angus Council's Transport Team on Forfar (01307) 461775 or by email to plntransport@angus.gov.uk

Arbroath bus station • Cliffburn

44

MONDAY TO FRIDAY

route number	44	44	44	44	44	44	44	44	44	44	44	44	44	44	44	44	44	44	44	44A	44A	44A	44A	44A
Timmergreens Condor Drive	—	—	—	—	—	—	—	—	—	—	—	—	—	—	—	—	—	—	—	JP	JP	JP	JP	JP
Timmergreens Newton Avenue	—	—	—	—	—	—	—	—	—	—	—	—	—	—	—	—	—	—	—	—	—	—	—	—
Timmergreens Charles Avenue	—	—	—	—	—	—	—	—	—	—	—	—	—	—	—	—	—	—	—	—	—	—	—	—
Arbroath bus station	0657	0722	0738	0803	0830	0920	—	—	—	—	—	—	—	—	—	—	—	—	—	—	—	—	—	—
Burnside Drive Morrisons	▼	▼	▼	▼	▼	0921	—	—	—	—	—	—	—	—	—	—	—	—	—	—	—	—	—	—
Springfield Medical Centre	0702	0727	0743	0808	0835	0926	—	—	—	—	—	—	—	—	—	—	—	—	—	—	—	—	—	—
Cliffburn Great Michael Road	0707	0732	0748	0813	0840	0933	—	—	—	—	—	—	—	—	—	—	—	—	—	—	—	—	—	—
Springfield Medical Centre	0713	0738	0754	0819	0846	0939	—	—	—	—	—	—	—	—	—	—	—	—	—	—	—	—	—	—
Arbroath bus station arr	0718	0743	0759	0824	0851	0944	—	—	—	—	—	—	—	—	—	—	—	—	—	—	—	—	—	—
Arbroath bus station dep	—	—	—	—	—	—	—	—	—	—	—	—	—	—	—	—	—	—	—	—	—	—	—	—
Timmergreens Charles Avenue	—	—	—	—	—	—	—	—	—	—	—	—	—	—	—	—	—	—	—	—	—	—	—	—
Timmergreens Condor Drive	—	—	—	—	—	—	—	—	—	—	—	—	—	—	—	—	—	—	—	—	—	—	—	—

route number	44A	44A	44A	44A	44A	44A
Timmergreens Condor Drive	—	2054	—	2154	—	—
Timmergreens Newton Avenue	—	2057	—	2157	—	—
Timmergreens Charles Avenue	—	2059	—	2159	—	—
Arbroath bus station	2025	2103	2125	2203	2225	2320
Springfield Medical Centre	2029	—	2129	—	2229	2324
Cliffburn Great Michael Road	2032	—	2132	—	2232	2327
Auchmithie	▼	—	▼	—	2239	▼
Springfield Medical Centre	2039	—	2139	—	2250	2334
Arbroath bus station arr	2043	—	2143	—	2254	2338
Arbroath bus station dep	2045	—	2145	—	—	—
Timmergreens Charles Avenue	2049	—	2149	—	—	—
Timmergreens Condor Drive	2054	—	2154	—	—	—

SATURDAY


route number	44	44	44	44	44	44A	44A	44A	44A	44A	44A	44A	44A	44A	44A	44A
Timmergreens Condor Drive	—	—	—	—	—	JP	JP	—	—	—	—	—	—	—	—	—
Timmergreens Newton Avenue	—	—	—	—	—	—	—	—	—	—	—	—	—	—	—	—
Timmergreens Charles Avenue	—	—	—	—	—	—	—	—	—	—	—	—	—	—	—	—
Arbroath bus station	0720	0750	0820	—	—	—	—	—	—	—	—	—	—	—	—	—
Burnside Drive Morrisons	▼	▼	0821	—	—	—	—	—	—	—	—	—	—	—	—	—
Springfield Medical Centre	0725	0755	0826	—	—	—	—	—	—	—	—	—	—	—	—	—
Cliffburn Great Michael Road	0730	0800	0833	—	—	—	—	—	—	—	—	—	—	—	—	—
Auchmithie	▼	▼	—	—	—	—	—	—	—	—	—	—	—	—	—	—
Springfield Medical Centre	0736	0806	0839	—	—	—	—	—	—	—	—	—	—	—	—	—
Arbroath bus station arr	0741	0811	0844	—	—	—	—	—	—	—	—	—	—	—	—	—
Arbroath bus station dep	—	—	—	—	—	—	—	—	—	—	—	—	—	—	—	—
Timmergreens Charles Avenue	—	—	—	—	—	—	—	—	—	—	—	—	—	—	—	—
Timmergreens Condor Drive	—	—	—	—	—	—	—	—	—	—	—	—	—	—	—	—

SUNDAY


route number	44A	44A	44A	44A	44A	44A	44A	44A	44A	44A	44A	44A	44A	44A
Timmergreens Condor Drive	—	1314	—	1414	—	1514	—	1614	—	1714	—	1814	—	1914
Timmergreens Newton Avenue	—	1317	—	1417	—	1517	—	1617	—	1717	—	1817	—	1917
Timmergreens Charles Avenue	—	1319	—	1419	—	1519	—	1619	—	1719	—	1819	—	1919
Arbroath bus station	1245	1323	1345	1423	1445	1523	1545	1623	1645	1723	1745	1823	1845	1923
Springfield Medical Centre	1249	—	1349	—	1449	—	1549	—	1649	—	1749	—	1849	—
Cliffburn Great Michael Road	1252	—	1352	—	1452	—	1552	—	1652	—	1752	—	1852	—
Springfield Medical Centre	1259	—	1359	—	1459	—	1559	—	1659	—	1759	—	1859	—
Arbroath bus station arr	1303	—	1403	—	1503	—	1603	—	1703	—	1803	—	1903	—
Arbroath bus station dep	1305	—	1405	—	1505	—	1605	—	1705	—	1805	—	1905	—
Timmergreens Charles Avenue	1308	—	1408	—	1508	—	1608	—	1708	—	1808	—	1908	—
Timmergreens Condor Drive	1314	—	1414	—	1514	—	1614	—	1714	—	1814	—	1914	—

F Friday only


JP Journey operated by JP Minicoaches on behalf of Angus Council. If you have any queries or comments regarding these journeys, please contact Angus Council's Transport Team on Forfar (01307) 461775 or by email to plntransport@angus.gov.uk



Low floor accessible vehicles



Wheelchair accessible vehicles



Live bus times available