

Bus & Train Information (continued)



ScotRail
☎ 08457 48 49 50
www.scotrail.co.uk
☎ 0800 912 2 901



CrossCountry Trains
☎ 08457 48 49 50
www.crosscountrytrains.co.uk
☎ 0844 811 0125

EAST COAST

East Coast
☎ 08457 48 49 50
www.eastcoast.co.uk
☎ 08457 225 225



TrainTaxi
A guide to taxis serving railway stations
www.traintaxi.co.uk



PlusBus
www.plusbus.info

Further Information

Hospital Information

Ninewells Hospital, Ninewells Avenue,
Dundee, DD1 9SY
☎ 01382 660111
www.nhstayside.scot.nhs.uk



Bus & Train Information

To plan your journey to/from the hospital by bus or train, contact Traveline for bus and train times.



Stagecoach in Fife
☎ 01592 642394
www.stagecoachbus.com



Stagecoach Strathtay
☎ 01382 614550
www.stagecoachbus.com



National Express Dundee
☎ 0844 499 0589
www.nationalexpress.com/dundee

megabus.com

Megabus
☎ 0900 160 0900
www.megabus.com
(Calls cost 60p per min. Max cost £3)

txt2traveline & Nextbuses

Find bus times for any bus stop in Fife on your mobile.



txt2traveline is a text (SMS) service. For further information, log on to www.travelinescotland.com

NextBuses.mobi

Nextbuses is a mobile internet service. Visit www.Nextbuses.mobi on your internet enabled phone.



This guide has been produced by Fife Council's Transportation Services working in partnership with NHS Fife, Stagecoach in Fife and Stagecoach Strathtay

While every effort has been made to ensure that the information this leaflet contains is accurate, we welcome any suggestions you may have for improvements. Please contact:

The Head of Transportation, Fife Council, Fife House, North Street, Glenrothes, KY7 5LT

☎ 08451 55 55 55 (ext. 442905)
e-mail: transportation.services@fife.gov.uk

How to get from Fife to
**NINEWELLS
HOSPITAL**
by public transport



Issue 6A
(February 2010)

NINEWELLS HOSPITAL, DUNDEE

General Location

Ninewells Hospital is situated on the western edge of Dundee, on Ninewells Avenue, some three miles from the city centre.

Hospital Buses / Bus Stops

Four bus stances are located on James Black Place, 150m from the main entrance of the hospital. They are linked to it by a level, covered, glazed walkway. Full timetable details are provided at each bus stop.

Direct bus services from the hospital to Fife are:

 **Stagecoach** *in Fife*  (Stance D)

 **Stagecoach** *Strathtay*  (Stance C)

Changing Buses in Dundee City Centre

Additional buses from Fife to Dundee City Centre are:

 **Stagecoach** *in Fife* 

If you need to change buses in Dundee City Centre, the following very frequent services link the hospital with bus stops at the Railway Station, Nethergate, Seagate or Bus Station:










Check the map overleaf for the specific bus stops for these services.

Trains / Railway Stations


Dundee Railway Station is situated in the south-western section of the city centre beside the inner ring road (South Marketgait). Direct trains, operated by ScotRail, from Inverkeithing, Kirkcaldy, Markinch, Ladybank, Cupar and Leuchars serve the station on a mainly hourly basis. When travelling by train from Dunfermline and Cowdenbeath, it is necessary to change at Inverkeithing or Kirkcaldy. East Coast and CrossCountry Trains operate a less frequent service from Inverkeithing, Kirkcaldy and Leuchars to Dundee.

If you need to change from train to bus to reach the hospital, Service  stops at Riverside Drive beside the station. Most buses, however, leave from the Nethergate bus stops, which are situated 300 metres from the Railway Station. They are reached via a pedestrian crossing and a short walk along Union Street. Dundee Railway Station is a PlusBus station (see over for more details). A PlusBus ticket allows through travel from train to bus.

Travel Information

Bus timetable leaflets are stocked at the hospital reception desk close to the main entrance. In addition, a departure board above the exit doors indicates the departure times of buses for the next 20-30 minutes. This board, and most bus stops in Dundee, show the real time (or 'live' time) of buses, allowing you to check times accurately. Timetable leaflets for buses and trains are also available at Local Services Centres, Bus Stations and Tourist Information Centres in Fife. Contact phone and internet details are shown overleaf.









Wheelchair Accessible Buses

Wheelchair accessible bus routes serving the hospital are shown by the  symbol in the table, below.

Cycle Facilities

Ninewells Hospital can be reached by bicycle from the Tay Road Bridge by using the cycle way running beside Riverside Drive and continuing via short stretches of residential street (see overleaf for more details). Cycle racks are provided close to the Hospital's Main Entrance. Users are required to provide their own lock.

DIRECT BUSES FROM FIFE TO NINEWELLS HOSPITAL

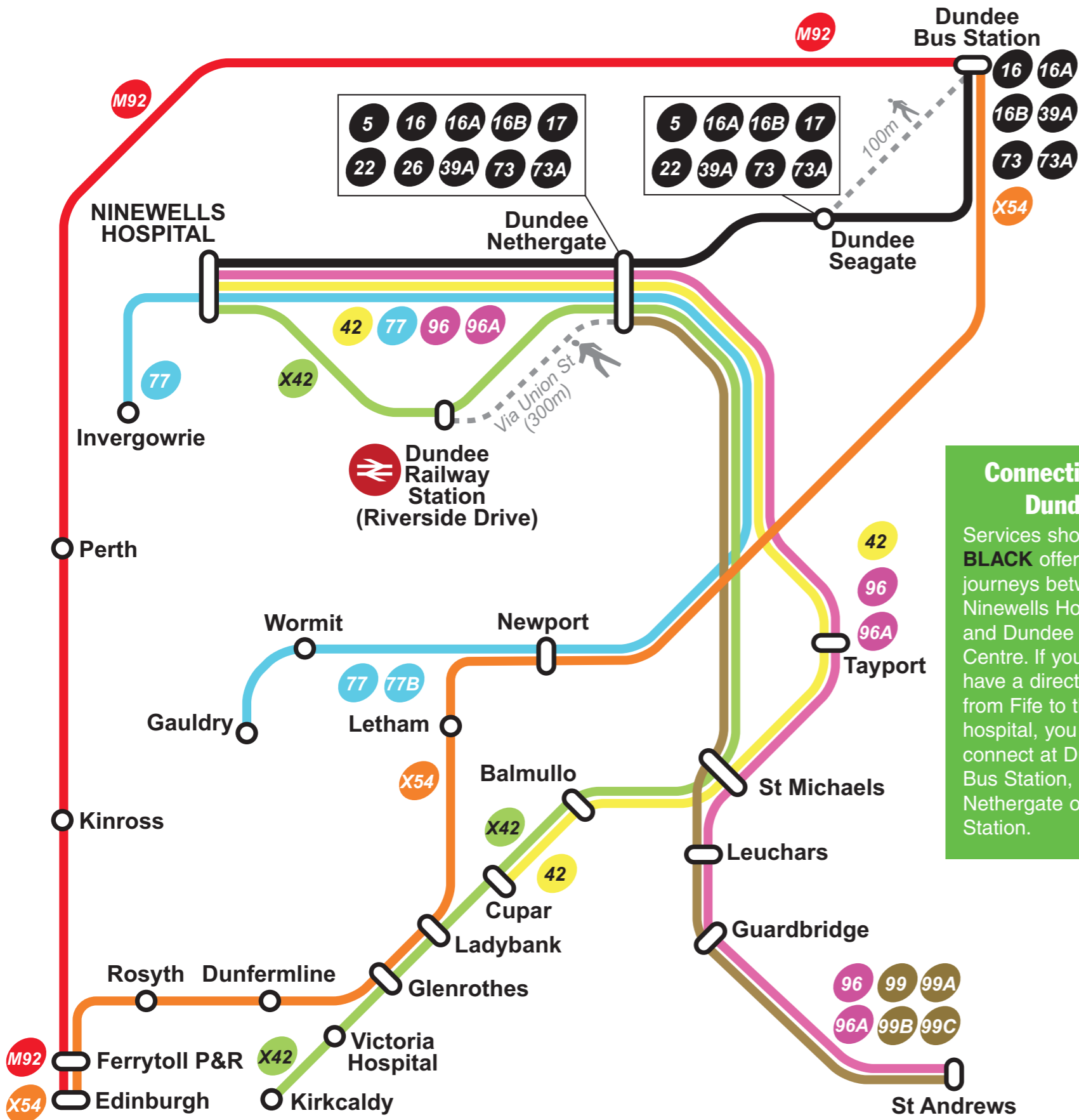
SERVICE	ROUTE DESCRIPTION	MON - FRI (before 6pm)	MON - FRI (after 6pm)	SATURDAY (before 6pm)	SATURDAY (after 6pm)	SUNDAY
 	Hospital - Dundee - Tayport - Cupar	No Direct Service*	2 Hourly	No Direct Service*	2 Hourly	2 Hourly
 	Hospital - Dundee - Cupar - Glenrothes - Kirkcaldy	Hourly	No Direct Service*	Hourly	No Direct Service*	No Direct Service*
 	Invergowrie - Hospital - Dundee - Gauldry	Hourly	2 Hourly	Hourly	2 Hourly	No Direct Service*
 	St Andrews - Leuchars - Dundee	Hourly	2 Journeys	Hourly	2 Journeys	No Direct Service*

ADDITIONAL BUSES FROM FIFE TO DUNDEE CITY CENTRE

 	Edinburgh - Ferrytoll - Dunfermline - Glenrothes - Dundee	Hourly	No Direct Service*	Hourly	No Direct Service*	Hourly
 	Wormit - Newport - Dundee	Hourly	1 Journey	Hourly	1 Journey	No Direct Service*
 	Edinburgh - Ferrytoll - Kinross - Perth - Dundee	Hourly	2 Journeys	Hourly	2 Journeys	Hourly
 	St Andrews - Leuchars - Dundee	Every 15 mins	Every 30 mins	Every 15 mins	Every 30 mins	Every 30 mins

* No direct journey available at this time of day. Call Traveline to plan your journey via connecting services at Dundee.

FIFE TO NINEWELLS HOSPITAL BY BUS



FIFE RAIL NETWORK



NINEWELLS - LAYOUT MAP

