

Bus & Train Information

To plan your journey to/from the hospital by bus or train, contact Traveline for bus and train times.



Stagecoach in Fife
☎ 01592 642394
www.stagecoachbus.com



ScotRail
☎ 08457 48 49 50
www.scotrail.co.uk

☎ 0800 912 2 901

EAST COAST

East Coast
☎ 08457 48 49 50
www.eastcoast.co.uk

☎ 08457 225 225



Cross Country Trains
☎ 08457 48 49 50
www.crosscountrytrains.co.uk

☎ 0844 811 0125



TrainTaxi
A guide to taxis serving railway stations
www.traintaxi.co.uk



One-Ticket
☎ 0845 055 1770
www.one-ticket.co.uk



PlusBus
www.plusbus.info

Further Information

Hospital Information



Queen Margaret Hospital, Whitefield Road,
Dunfermline, Fife, KY12 0SU
☎ 01592 643355
www.nhsfife.scot.nhs.uk

txt2traveline & Nextbuses



txt2traveline is a text (SMS) service. For further information, log on to www.fifedirect.org.uk/txt2traveline

Nextbuses is a mobile internet service. Visit www.Nextbuses.mobi on your internet enabled phone.

Ring & Ride

Ring & Ride is a service for people who stay within the Dunfermline area and find it difficult to use ordinary buses. For more information call 08451 55 11 88 (lines open Monday to Friday, 0930 till 1430) or visit: www.fifedirect.org.uk

NHS Funding

You may be entitled to help with travel costs to hospital. Details are available in leaflet HCS1 – Help With Health Costs. Ask at your local surgery or health centre or download a copy at: www.scotland.gov.uk/topics/health/nhs-scotland/health-costs

Fife's Access Guide

In this guide, you'll find useful details of all passenger facilities at bus and rail stations in Fife. Pick up a copy from Hospital Reception, Council Local Services Centres, Tourist Information Centres and Bus Stations or view the 'Stations, Stops and Shelters' page at: www.fifedirect.org.uk



This guide has been produced by Fife Council's Transportation Services working in partnership with NHS Fife and Stagecoach in Fife.

While every effort has been made to ensure that the information this leaflet contains is accurate, we welcome any suggestions you may have for improvements. Please contact:

The Head of Transportation, Fife Council, Fife House, North Street, Glenrothes, KY7 5LT

☎ 08451 55 55 55 (ext. 442905)
e-mail: transportation.services@fife.gov.uk

How to get to QUEEN MARGARET HOSPITAL by public transport



QUEEN MARGARET HOSPITAL - DUNFERMLINE

General Location

Queen Margaret Hospital is north-east of the city centre, on Whitefield Road and less than 10 minutes walk from Queen Margaret Railway Station.

Hospital Buses / Bus Stops

- **Stop Name: Queen Margaret Hospital**
- **Stop Code: 34325348**

The bus stop serving the hospital is adjacent to the main entrance, which is 10 metres away. It has shelter facilities with timetable information. Buses from this stop are:



Touch (Halbeath Road) Buses / Bus Stops

- **Eastbound Stop Name: Halbeath Road**
- **Stop Code: 34325247**

- **Westbound Stop Name: Linburn Road**
- **Stop Code: 34325246**

Two further bus stops are available on Halbeath Road at Touch, either side of the Whitefield Road junction. These stops are used by Services **19 19A 19B X24 X26 X27 X54** and are located 600m from the hospital entrance, down Whitefield Road.

Pedestrian crossings are available at the Whitefield Road / Halbeath Road junction to assist with crossing these roads.

Trains / Railway Stations

Queen Margaret Railway Station is only 400m from the Hospital. Trains run on the Fife Circle line from Edinburgh via Inverkeithing, Rosyth, Dunfermline, Cowdenbeath, Kirkcaldy, Dalgety Bay and North Queensferry in both directions.

To reach Queen Margaret Railway Station from the Hospital, exit on to Whitefield Road. Turn right, down the hill, cross at the pedestrian crossing and take the path leading to Queen Margaret Railway Station Car Park.

The station has ramped access throughout.


Travel Information

There are bus and train timetables in the leaflet carousel located in the Hospital's main reception area and at Bus Stations, Council Local Services Centres and Tourist Information Centres in Fife. Contact, phone and internet details are shown overleaf.

A freephone unit is also available at reception allowing free calls to Traveline.

Dunfermline Bus Station Connections

If you don't have a direct bus service to the hospital then you can easily change buses at Dunfermline Bus Station. Check the 'Next Bus to Queen Margaret Hospital' posters - located at various points around the Bus Station - to find your connecting service to the Hospital or view the poster online on the 'Stations, Stops and Shelters' page at www.fifedirect.org.uk



Each stance at the bus station has timetable information and electronic departure screens. The Supervisor's Office is located between Stances 5 & 6, opposite the Stagecoach Travel Shop.

DIRECT BUSES SERVING QUEEN MARGARET HOSPITAL

SERVICE	ROUTE DESCRIPTION	MON - FRI (before 6pm)	MON - FRI (after 6pm)	SATURDAY (before 6pm)	SATURDAY (after 6pm)	SUNDAY
28	Falkirk - Kincardine - High Valleyfield - Saline - Bus Station - Queen Margaret Hospital	4 Journeys	2 Journeys	4 Journeys	2 Journeys	No Direct Service*
81	QMH - Cowdenbeath - Ballingry - Glenrothes Bus Station	Hourly	Hourly	Hourly	Hourly	2 Hourly
33	Bus Station - Cardenden - Victoria Hospital - Kirkcaldy Bus Station	Hourly	1 Journey	Hourly	1 Journey	No Direct Service*
X33	Kirkcaldy Bus Station - Victoria Hospital - Queen Margaret Hospital	1 Journey	No Direct Service*	No Direct Service*	No Direct Service*	No Direct Service*
72A 82A	Bus Station - Abbeyview - Duloch Park - Halbeath - Townhill (anti-clockwise)	Every 30 minutes	Hourly	Every 30 minutes	Hourly	Hourly
72C 82C	Bus Station - Townhill - Halbeath - Duloch Park - Abbeyview (clockwise)	Every 30 minutes	Hourly	Every 30 minutes	Hourly	Hourly
79 79A	Duloch Park - Pitcorthie - Bus Station - Robertson Road - Kelty	Every 30 minutes	Hourly	Every 30 minutes	Hourly	Hourly
89	Crossford - Bus Station - Duloch Park - North Queensferry	Hourly	No Direct Service*	Hourly	No Direct Service*	No Direct Service*

DIRECT BUSES SERVING TOUCH (HALBEATH ROAD)

19 19A 19B	Rosyth - Bus Station - Crossgates - Cowdenbeath - Ballingry	Every 10 Minutes	Every 20 Minutes	Every 10 Minutes	Every 20 Minutes	Every 30 Minutes
X24	Glasgow - Bus Station - Glenrothes - Cupar - St Andrews	Hourly	2 Return Journeys	Hourly	2 Return Journeys	Hourly
X26	Glasgow - Bus Station - Kirkcaldy - Leven - St Andrews	Hourly	No Direct Service*	Hourly	No Direct Service*	Hourly
X27	Glasgow - Bus Station - Victoria Hospital - Kirkcaldy	Hourly	No Direct Service*	Hourly	No Direct Service*	No Direct Service*
X54	Edinburgh - Bus Station - Glenrothes - Newport - Dundee	Hourly	No Direct Service*	Hourly	No Direct Service*	No Direct Service*

Route serves Queen Margaret Railway Station

Route serves Dunfermline Bus Station

* **No direct journey available at this time of day. Call Traveline to plan your journey via connecting services at the Bus Station**

Buses to Hospital	Stance
72C 82C	1
28 33 79 79A 89	2
Buses to Touch	Stance
X24 X26 X27 X54	3
19 19A 19B	4

Additional Services

If you find it difficult to use ordinary buses, you can find out which operators have wheelchair accessible taxis by calling Transportation Services on 01592 583370 or log on to www.fifedirect.org.uk

Crail Hospital Car Service (CHoCS) Volunteer Transport.
 01333 450096

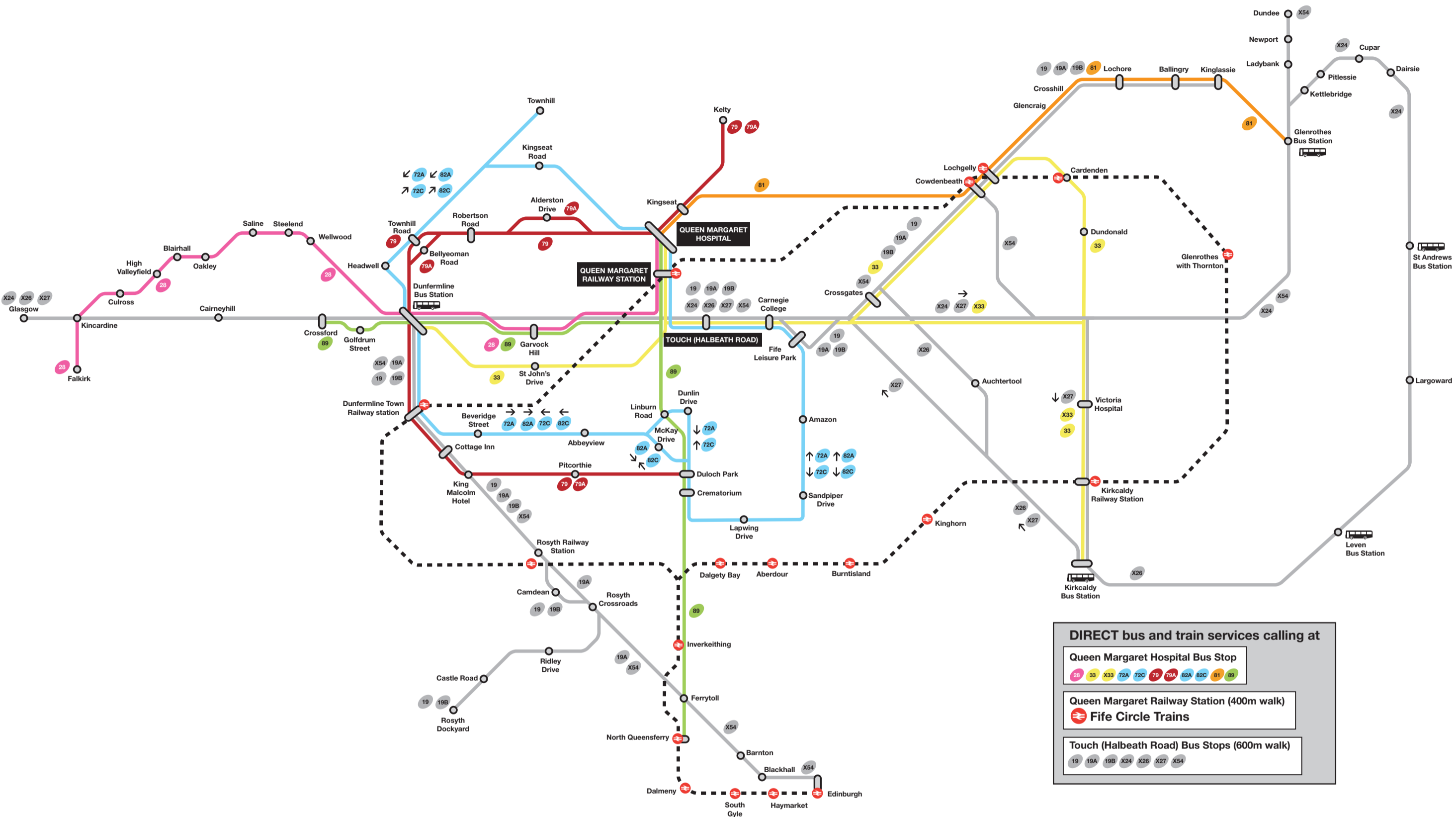
Continuing Care Service (North East Fife Area) Transport.
 01334 880743 www.nhsfife.scot.nhs.uk

WRVS Good Neighbours Service.
 01592 269654 www.wrvs.org.uk

British Red Cross Transport and Escort Service.
 01383 724816 e-mail rhylop@redcross.org.uk

The Scottish Ambulance Service Non-Emergency Service.
 Referrals by doctor only. For further information please ask your doctor.

BUSES & TRAINS SERVING QUEEN MARGARET HOSPITAL



DIRECT bus and train services calling at

Queen Margaret Hospital Bus Stop
 19 33 X33 X24 X26 X27 X33 X54 79 79A 79B 81 82A 82B 82C 89

Queen Margaret Railway Station (400m walk)
 Fife Circle Trains

Touch (Halbeath Road) Bus Stops (600m walk)
 19 19A 19B X24 X26 X27 X54

FIFE RAIL NETWORK



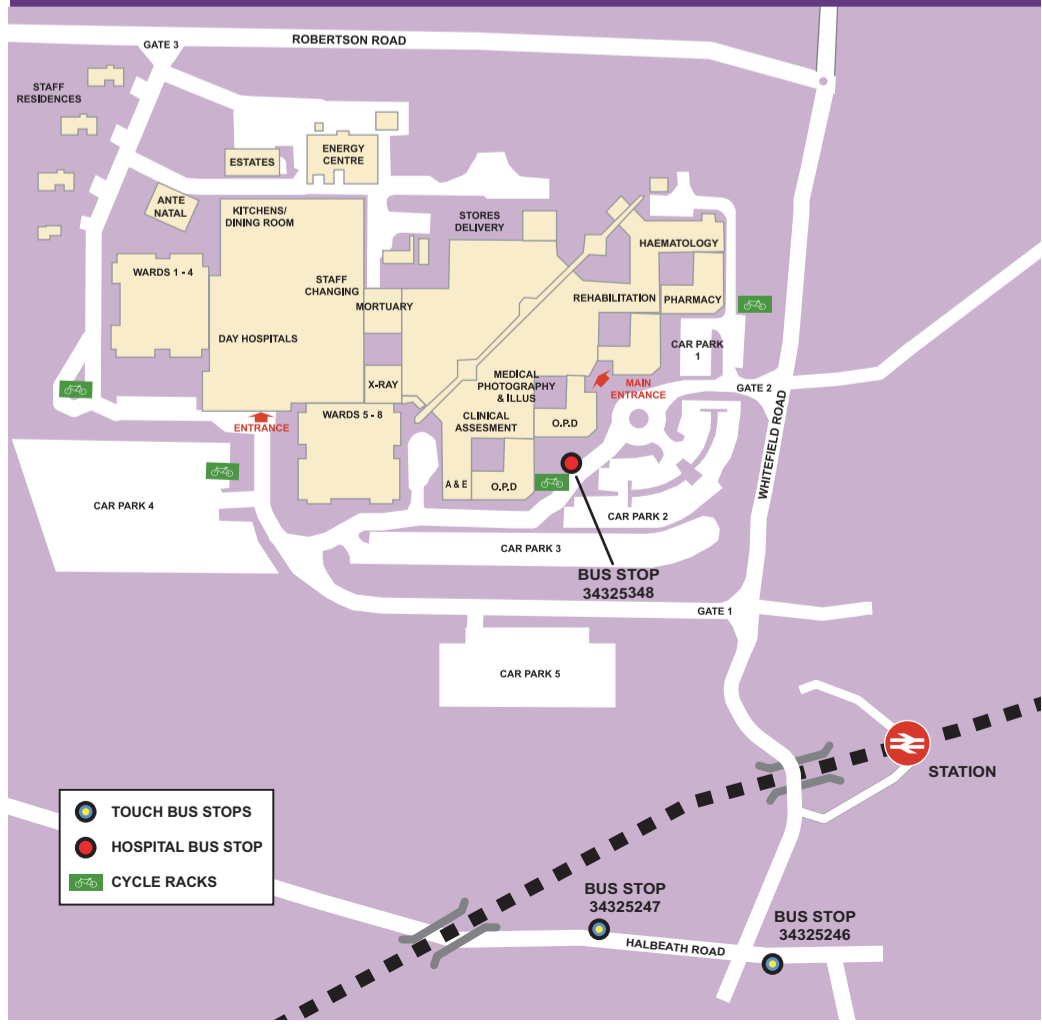
KEY

- Railway Station
- Fife Circle - stops at all stations
- Edinburgh - Dundee/Aberdeen - limited stop
- Highland Line - limited stop

For bus times to the hospital and for details of connecting services at Dunfermline, Glenrothes, Kirkcaldy & Leven Bus Stations, as well as train & bus connections at Railway Stations, contact Traveline.

traveline
 public transport info
 0871 200 22 33
 www.travelinescotland.com

QUEEN MARGARET - LAYOUT MAP



TOUCH BUS STOPS

HOSPITAL BUS STOP

CYCLE RACKS