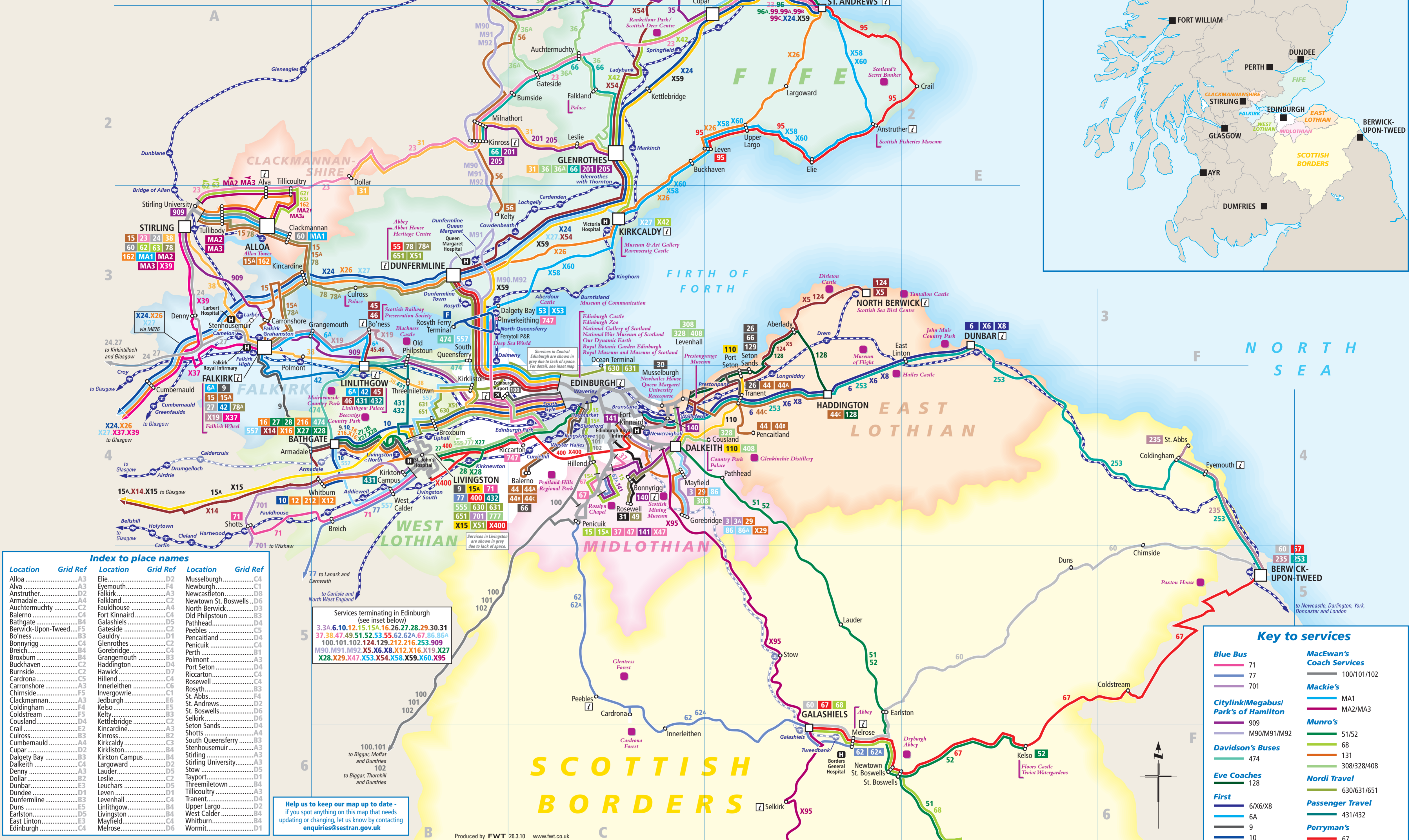
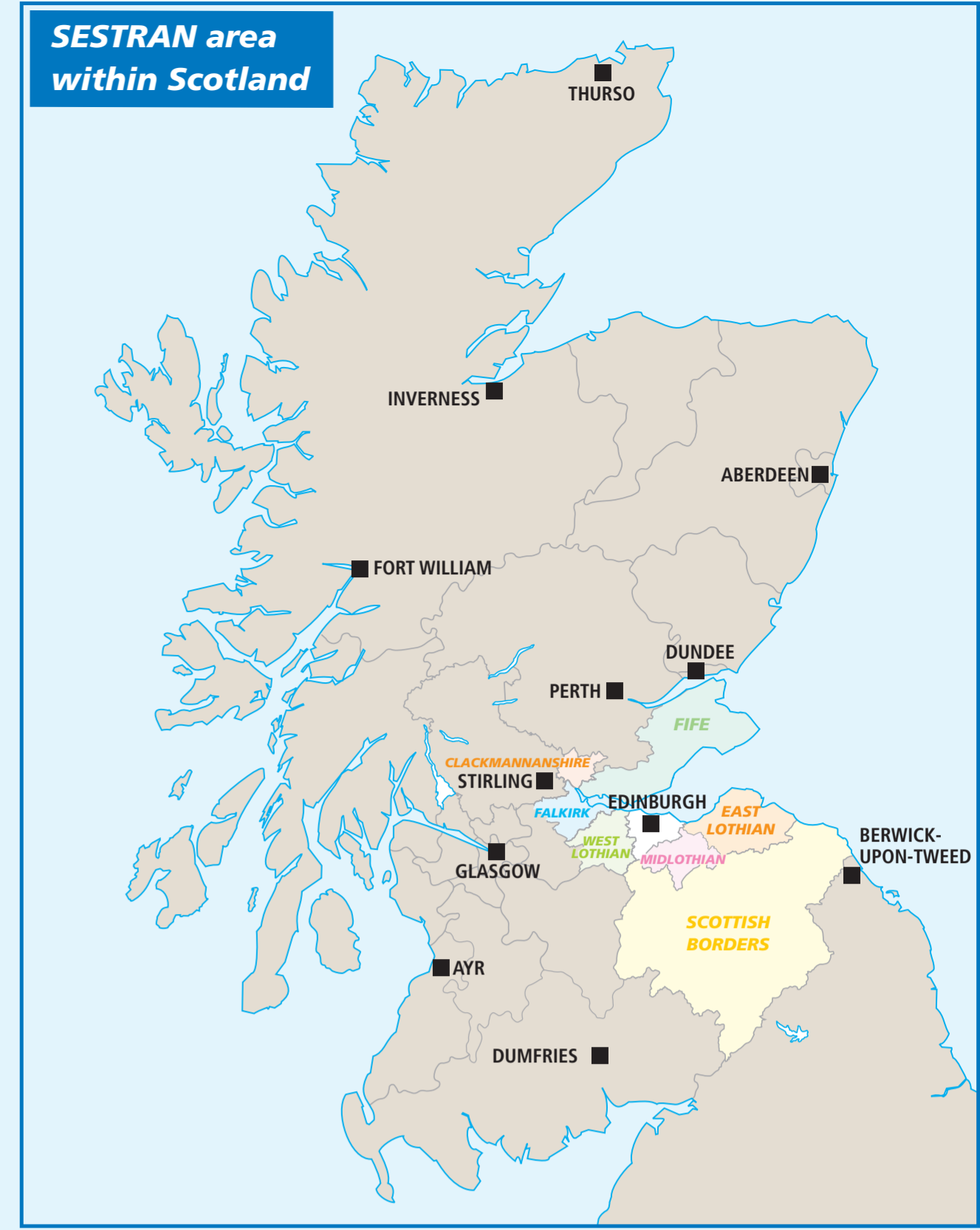


Regional Public Transport Map

Please note that due to constraints of space, this map only shows cross boundary bus services serving larger towns. For information on all public transport services, contact Traveline or the relevant local authority (see overleaf)



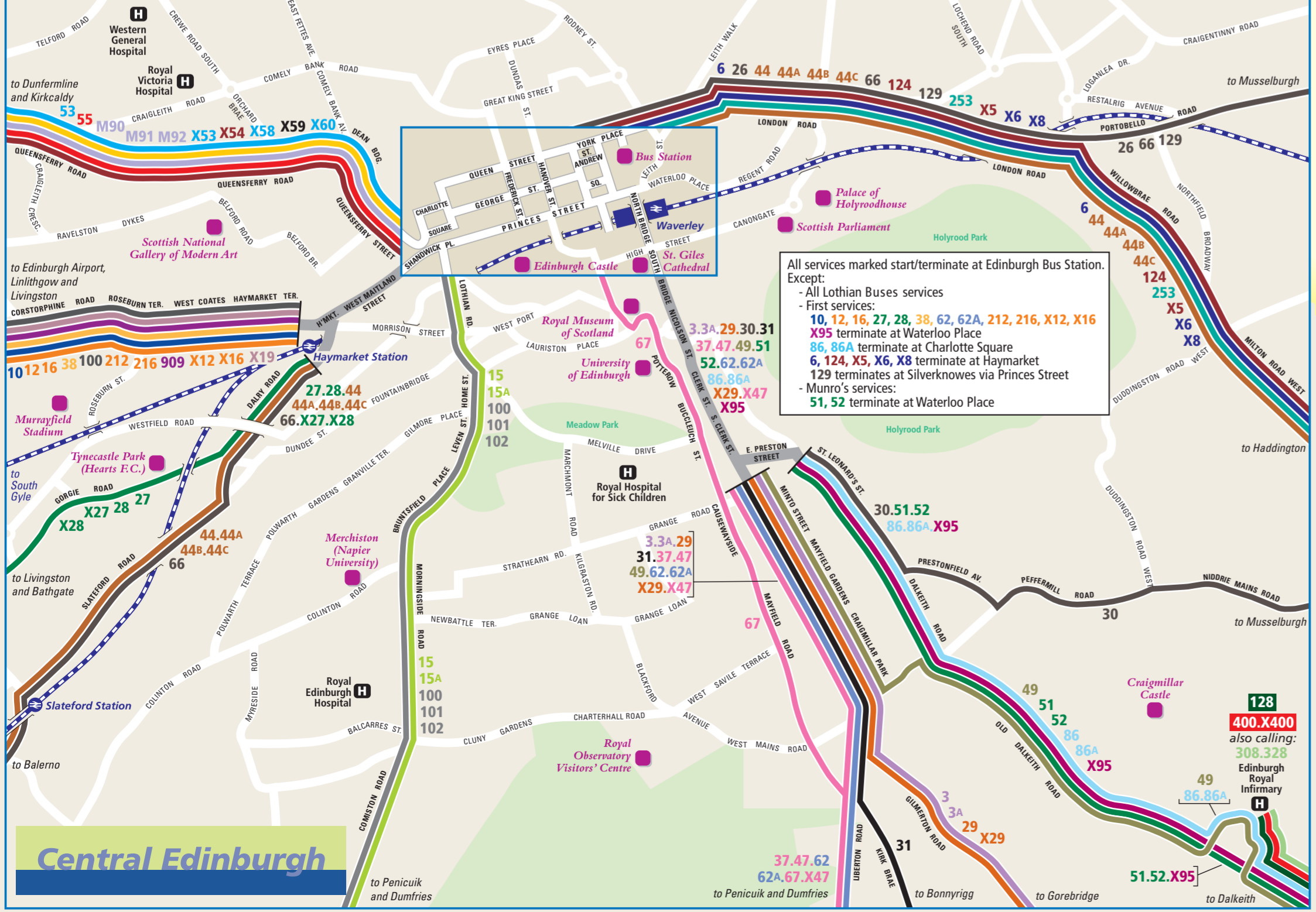
Index to place names

Location	Grid Ref	Location	Grid Ref	Location	Grid Ref
Alloa	A3	Elie	D2	Musselburgh	C4
Alva	A3	Eyemouth	F4	Newburgh	C1
Arstruther	D2	Falkirk	A3	Newcastleton	D8
Armadale	D4	Fauldhouse	A4	Newtown St Boswells	D6
Auchtermuchty	C2	Fort Kinnaird	B3	North Berwick	D3
Balerno	C4	Galashiels	D5	Old Philipstoun	B3
Bathgate	B4	Gateside	C2	Pathhead	D4
Berwick-Upon-Tweed	D5	Gauldhilly	D1	Peebles	D4
Bonnyrigg	C4	Glenrothes	C2	Pencailand	D4
Breich	B4	Gorebridge	C4	Penicuik	C4
Broxburn	B4	Grangemouh	C2	Perth	B1
Buckhaven	C2	Haddington	D7	Polmont	A3
Burnside	C2	Hawick	D7	Port Seton	D4
Cardrona	C5	Hillend	C4	Rosewell	C4
Chirnside	F5	Invergowrie	C1	Rosyth	B3
Clackmannan	A3	Jedburgh	E6	St Abbs	F4
Coldingham	F4	Kelso	D5	St Andrews	D2
Coldstream	F5	Kirkcaldy	C3	St Boswells	D6
Cousland	D4	Kettlebridge	C2	Selkirk	C4
Crail	E2	Kincardine	A3	Seton Sands	D4
Culross	B3	Kinross	B2	South Queensferry	B3
Dalgetty Bay	B3	Kirkcaldy	C3	Stenhousemuir	A3
Dalkeith	C4	Kirkton Campus	B4	Stirling	A3
Denny	A3	Kirkton Campus	B4	Stirling University	A3
Dollar	B2	Leven	D1	Tranent	C4
Dunbar	D5	Leuchars	D5	Upper Largo	D2
Dundee	D1	Leven	D1	West Calder	B4
Dunfermline	C4	Livingston	B4	Whitburn	B4
Duns	E5	Livingston	B4	Wormit	D1
Earlston	D5	Mayfield	C4		
East Linton	E3	Melrose	D6		
Edinburgh	C4				

Services terminating in Edinburgh (see inset below)
 3.3A, 6.10, 12, 15, 15A, 16, 26, 27, 28, 29, 30, 31, 37, 38, 47, 49, 51, 52, 53, 55, 62, 62A, 67, 86, 86A, 100, 101, 102, 124, 129, 212, 216, 253, 909, M90, M91, M92, X5, X6, X8, X12, X16, X19, X27, X28, X29, X47, X53, X54, X58, X59, X60, X95

Help us to keep our map up to date - if you spot anything on this map that needs updating or changing, let us know by contacting enquiries@sestran.gov.uk

Produced by FWT 26.3.10 www.fwt.co.uk



All services marked start/terminate at Edinburgh Bus Station. Except:
 - All Lothian Buses services
 - First services:
 10, 12, 16, 27, 28, 38, 62, 62A, 212, 216, X12, X16
 X95 terminate at Waterloo Place
 86, 86A terminate at Charlotte Square
 6, 124, X5, X6, X8 terminate at Haymarket
 129 terminate at Silverknowes via Princes Street
 - Munro's services:
 51, 52 terminate at Waterloo Place

Key to services

Blue Bus	71	MacEwan's Coach Services	100/101/102
	77	Mackie's	MA1
	701	Citylink/Megabus/ Park's of Hamilton	MA2/MA3
Citylink/Megabus/ Park's of Hamilton	909	Munro's	51/52
	M90/M91/M92		68
Davidson's Buses	474		131
			308/328/408
Eve Coaches	128	Nordi Travel	630/631/651
First	6/X6/X8	Passenger Travel	431/432
	6A		9
	9	Perryman's	67
	10		235
	12/16/212/216		253
	X12/X18	Stagecoach	23
	15/15A		31
	15A/X15		35
	24/27		36/36A
	27/28/X27/X28		42
	38		53/X53/X58/X60
	42		55
	44/44B/44C		56
	45/46		66
	60 (Stirling)		77/77A/77B
	62/62A (Peebles)		78/78A
	62/63 (Stirling)		95
	66/129		96/96A
	86/86A		99/99A/99B/99C
	110		201/205
	124/X5		747
	140/141		X24
	X14		X26
	X19		X27
	X37/X39		X42
	X95		X51
Horsburgh	400/X400		X54
	555/777		X59
Hunters Executive Coaches	57		
	Ferry (F)		
Lothian Buses	162	Telford's Coaches	127
	3/3A		128
	15/15A	Terminus of bus route	
	26/30	Multiple services	
	29/X29	Buses operate in the direction of arrow	
	31	Rail line and station	
	37/47/67/X47	Rail line and station under construction	
	44/44A	Tourist Information Centre	
	49	Hospital	
	100	Place of Interest	

This public transport map shows all strategic bus and rail services across South East Scotland. Bus services featured are those which cross local authority boundaries and serve towns and cities above 10,000 population, plus settlements over 3000 population with a drive time of over 30 minutes to a settlement above 10,000. For reasons of clarity, it is not possible to show all bus services on one map. For more information on local bus services, please contact TravelineScotland or the Local Authority at the contact details overleaf.

